


**Key**



Site location: Policies MWP4, MWP8(b)

Tees Valley Joint Minerals and Waste  
Development Plan Documents -  
Policies and Sites

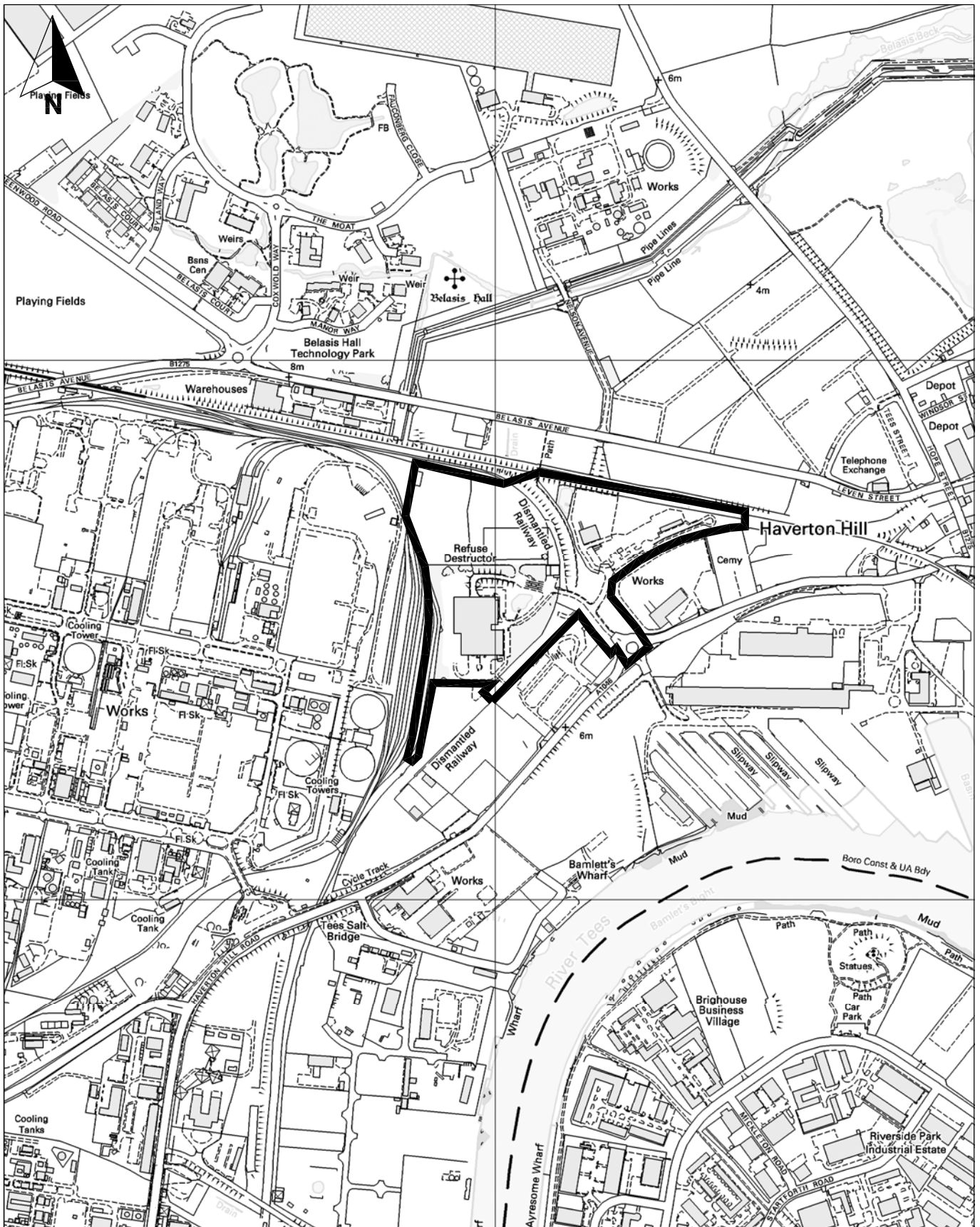
**New Road, Billingham,  
Stockton-on-Tees  
Grid Ref. NZ 467 220**

0 m  500 m


Scale 1:10,000 @ A4

April 2009  
18980-R40a.dwg pattn

**Entec**



**Key**



Site location: Policies MWP3, MWP8(b)

Tees Valley Joint Minerals and Waste  
Development Plan Documents -  
Policies and Sites

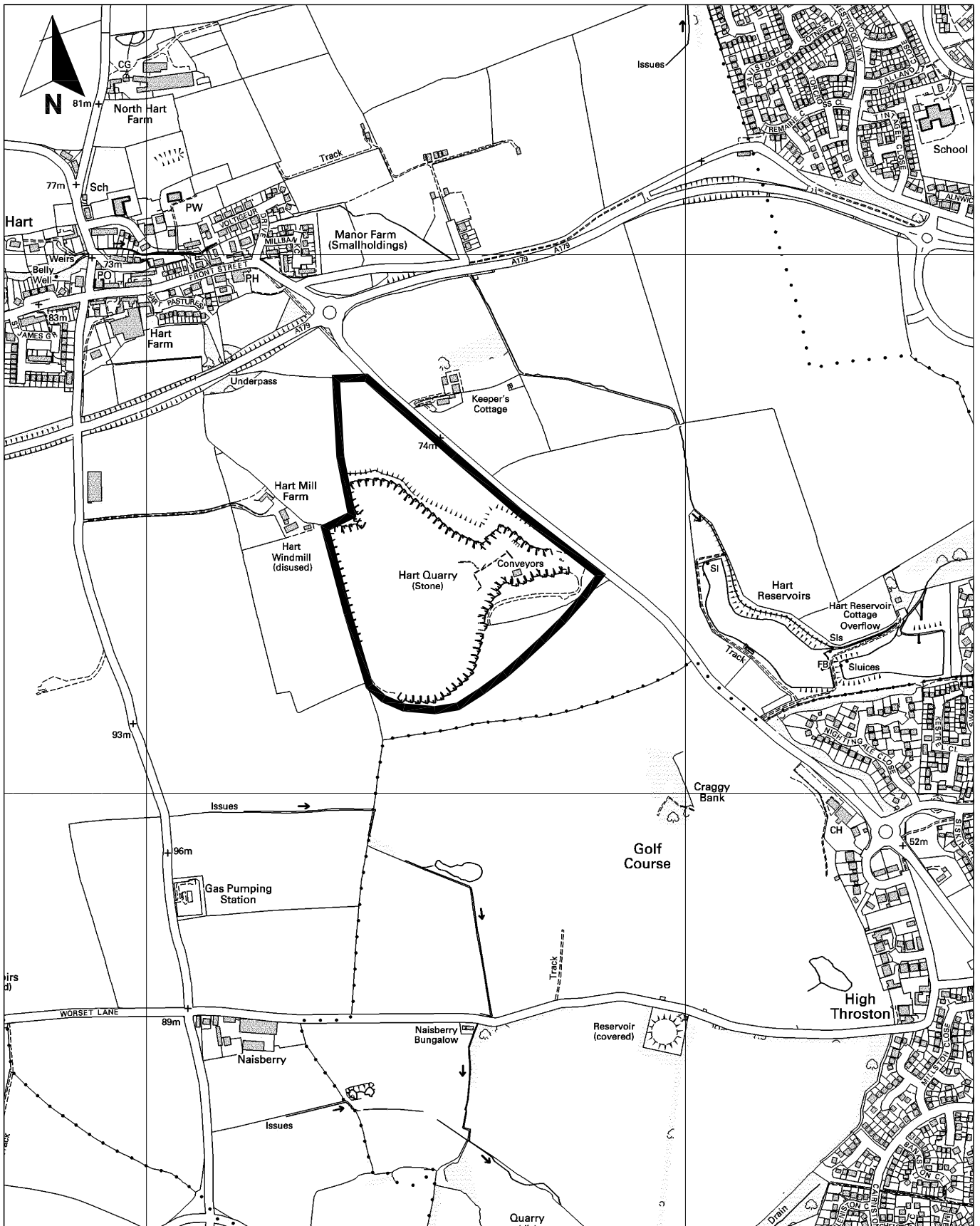
**Haverton Hill, Stockton-on-Tees**  
Grid Ref. NZ 480 227

0 m  500 m


Scale 1:10,000 @ A4

April 2009  
18980-r47.dwg pattn

**Entec**



**Key**



Site location: Policy MWP8(a)

Tees Valley Joint Minerals and Waste  
Development Plan Document -  
Policies and Sites

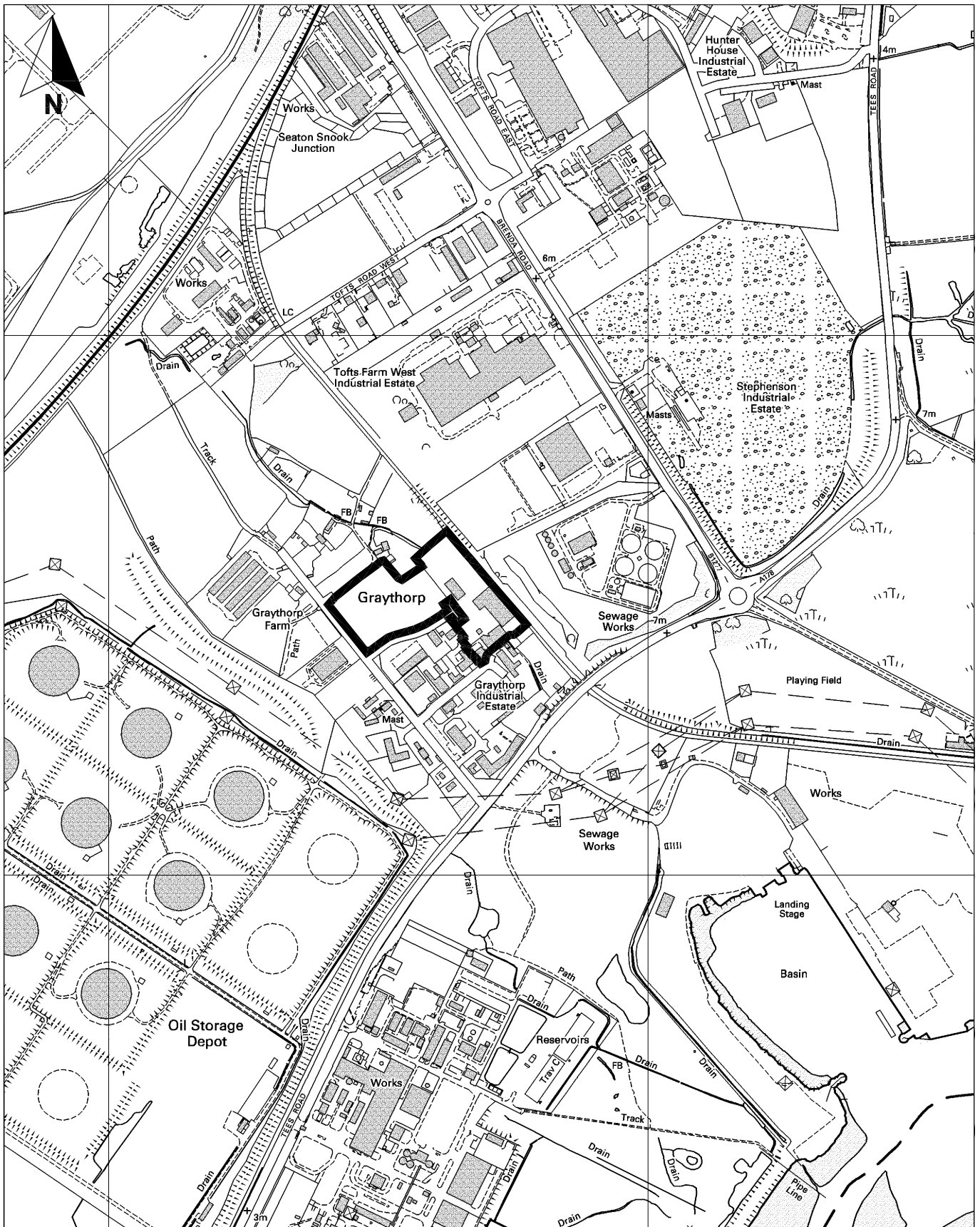
**Hart Quarry, Hartlepool**  
**Grid Ref. NZ 475 345**

0 m  500 m


Scale 1:10,000 @ A4

April 2009  
18980-r51.dwg pattn

**Entec**



**Key**



Site location: Policy MWP2

Tees Valley Joint Minerals and Waste  
Development Plan Documents  
Policies and Sites

**Graythorp Industrial Estate,  
Hartlepool**  
Grid Ref. NZ 516 275



Scale 1:10,000 @ A4

May 2009  
18980-R46a.dwg pattn

**Entec**